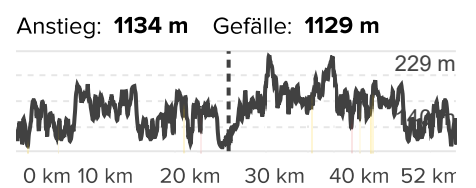
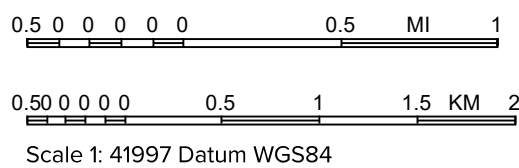
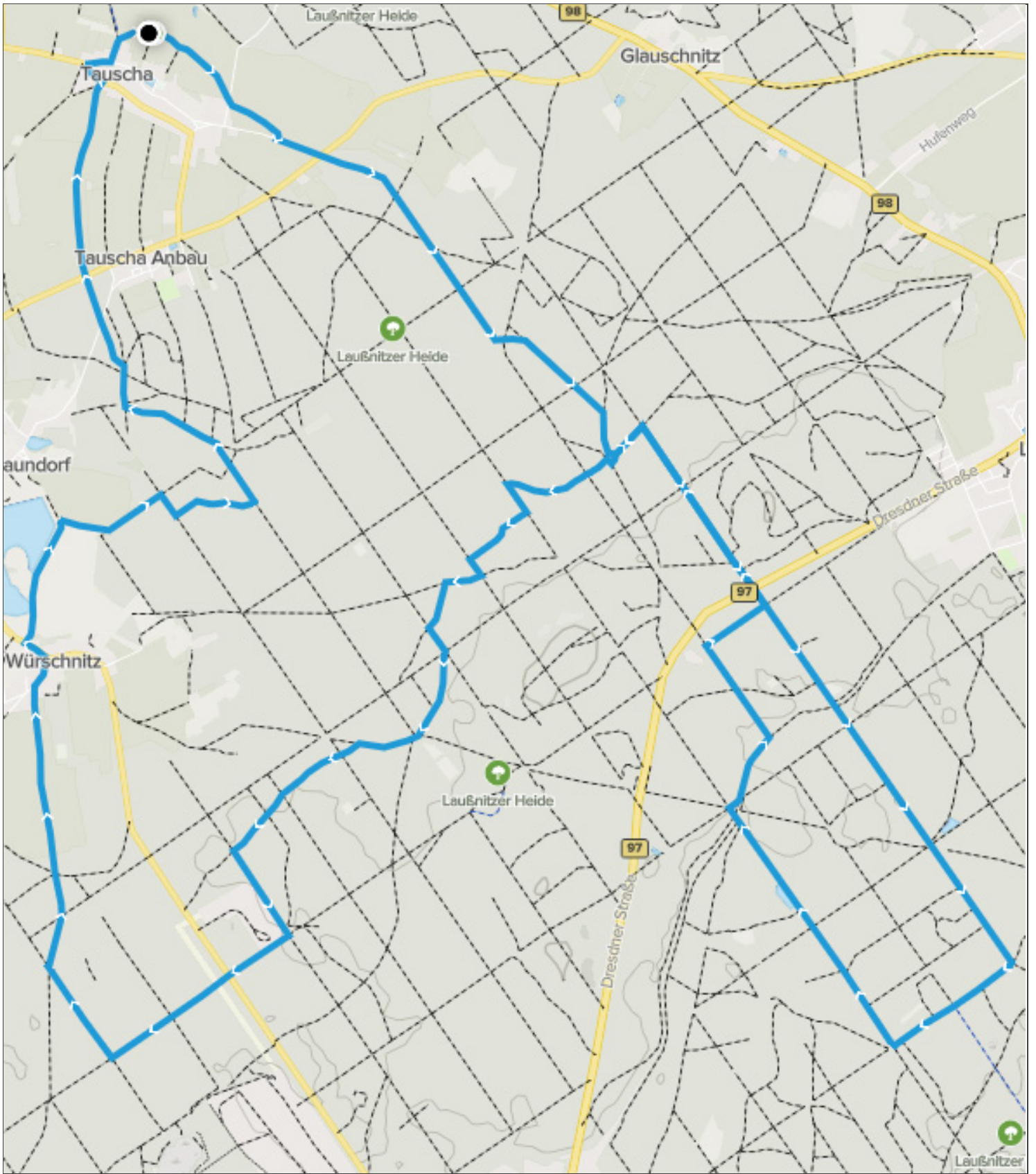


4.1°E
   
 2.7.2022





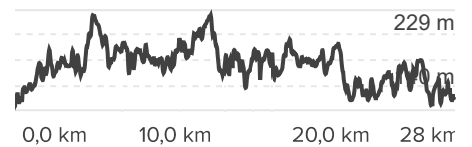
4.1°E  
2.7.2022

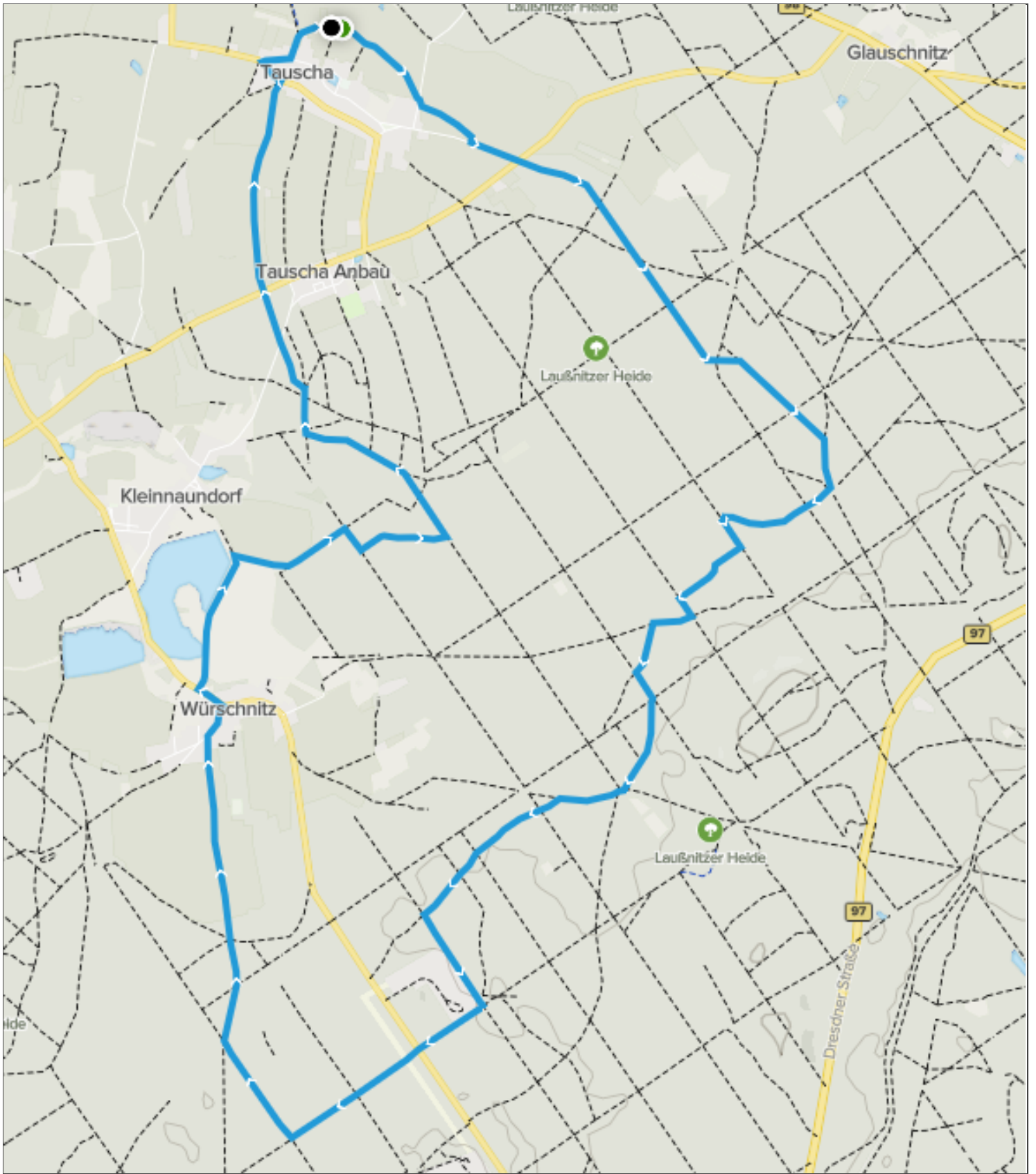
0.2 0.0 0.0 0.2 0.4 0.6 0.8 MI 1

0.5 0.0 0.0 0.5 1 KM 1.5

Scale 1: 31045 Datum WGS84

Anstieg: **612 m** Gefälle: **609 m**





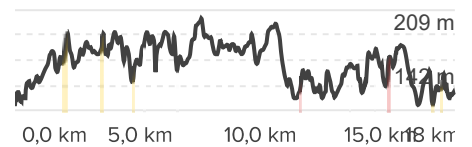
4.1°E
   
 2.7.2022

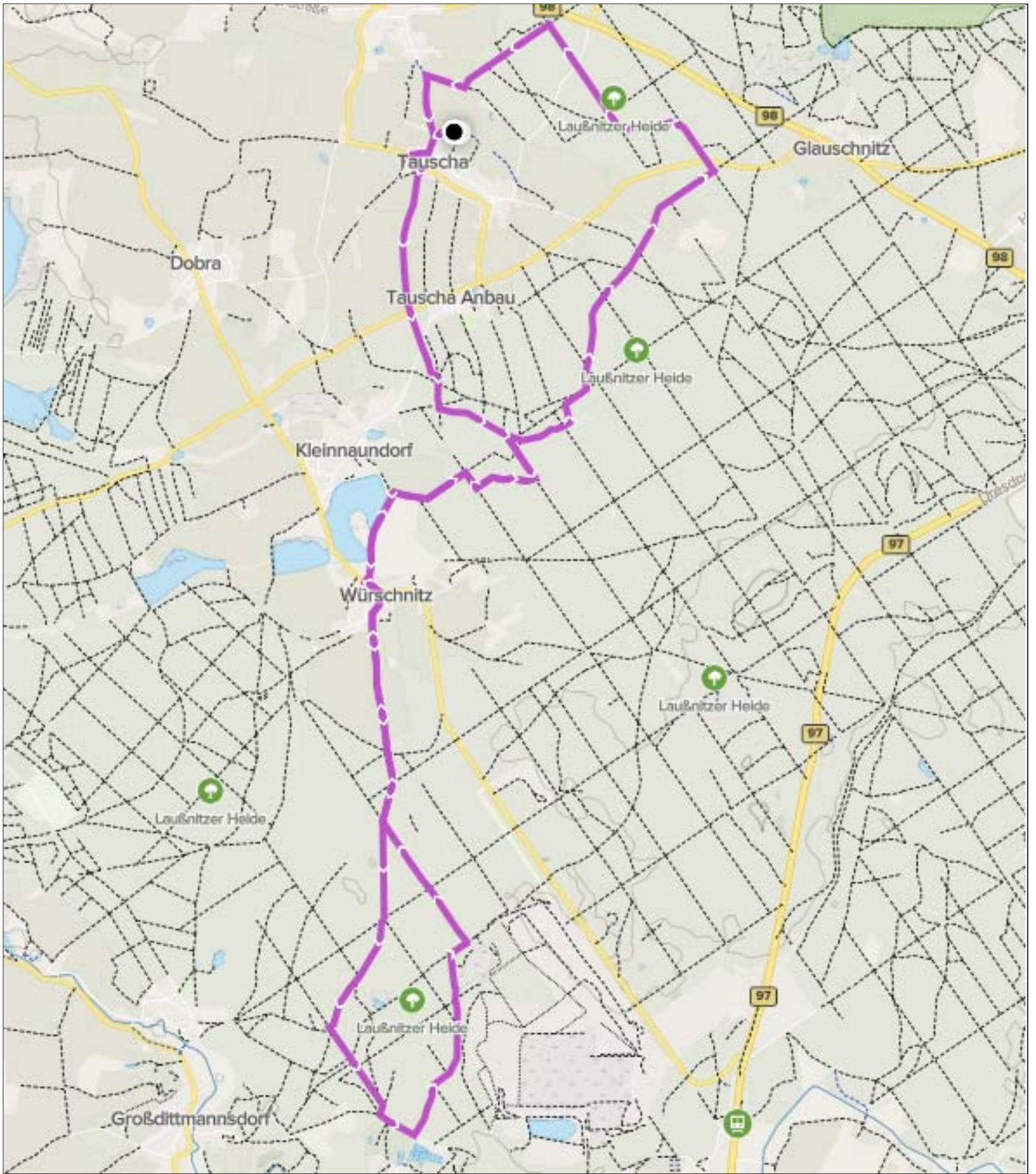
0.2 0.0 0.0 0.2 0.4 0.6 0.8 MI 1

500 0 0 500 M 1000

Scale 1: 28631 Datum WGS84

Anstieg: **387 m** Gefälle: **379 m**





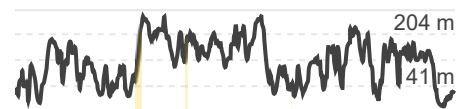
  
 4.1°E  
 2.7.2022

0.5 0 0 0 0 0 0.5 MI 1

0.50 0 0 0 0 0.5 1 1.5 KM 2

Scale 1: 84135 Datum WGS84

Anstieg: **525 m** Gefälle: **504 m**



0,0 kr5,0 km 10,0 km 15,0 km 20,0 km 25 km